

PLOT INFO: U:\CADD\06510\CD\Z00906510.DWG DATE: 4/9/2009 TIME: 10:21:56 AM USER: ACS
 ADD\CI STER 3-07
 \RE 05101






fish
 engineers
 scientists
 architects
 constructors

fishbeck, thompson,
 carr & huber, inc.
 Hard copy is
 intended to be
 11'x17" when
 plotted. Scale(s)
 indicated and
 graphic quality may
 not be accurate for
 any other size.

Bonney Pit Area
 Homestead Township, Michigan
 Groundwater Surface Water Monitoring Plan

PROJECT NO.
 G06510
 FIGURE NO.
1

LEGEND

-  STREAM TRANSECT WELL LOCATION
-  MONITORING WELL LOCATION
-  NESTED MONITORING WELL LOCATION
-  TEMPORARY SUBSTREAM MONITORING WELL LOCATION
-  PIEZOMETER LOCATION

SITE PLAN

Scale: 1" = 120'
 0 120 240



U.S. - 31